

NOTE: NOT ALL BUILDINGS, DRIVEWAYS AND PARKING LOTS HAVE BEEN SHOWN ON THIS MAP.

Phillips Academy

Purdon
Reservation

Lupine
Reservation

MONCRIEFF COCHRAN
SANCTUARY

PLAYING
FIELDS

BAY CIRCUIT
TO WARD
RESERVATION

ROUTE 125
ROOSEVELT

WOODLAND ROAD

SALEM STREET

HOLT ROAD

TRACK

TENNIS
COURTS

PLAYING
FIELDS

DRAGON'S
LAIR

RABBIT
POND

LIBRARY
CEMETERY
ART GALLERY
THE GREAT
QUADRANGLE

GYM

CHAPEL

CHANCE
THE

LAWN

BELL
TOWER

GATE

MAIN STREET

WEST
QUADRANGLE

MAIN STREET (ROUTE 20)

ARCHAEOLOGY
MUSEUM
OLD CAMPUS










THE VISTA

SCHOOL STREET

PLAYING
FIELDS

ABBOT STREET

PHILLIPS STREET

-  BAY CIRCUIT ON PAVED ROAD
-  BAY CIRCUIT ON TRAILS & LAWN
-  BAY CIRCUIT ON WOODS ROAD
-  PARKING
-  PAVED ROAD
-  PROPERTY BOUNDARY
-  STEEP SLOPES
-  STONE WALLS
-  VERNAL POOL



SCALE IN MILES:

