










**Amy Gordon Taft  
Reservation**

-  BRIDGE
-  DAM
-  PAVED ROADS
-  PROPERTY BOUNDARY
-  STEEP SLOPES
-  STONE WALL
-  STREAM OR BROOK
-  TRAIL
-  WETLANDS

SCALE IN MILES.

